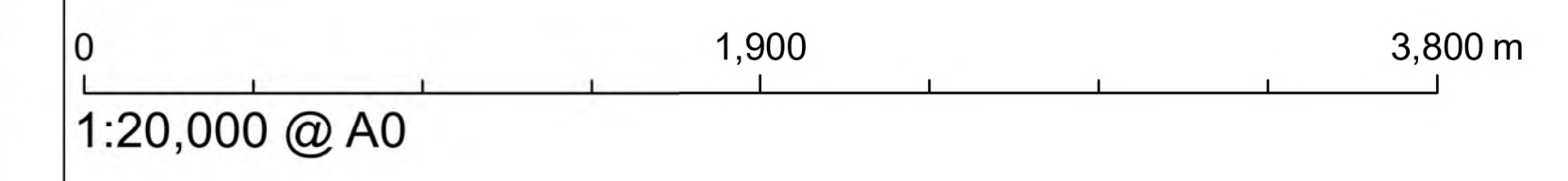


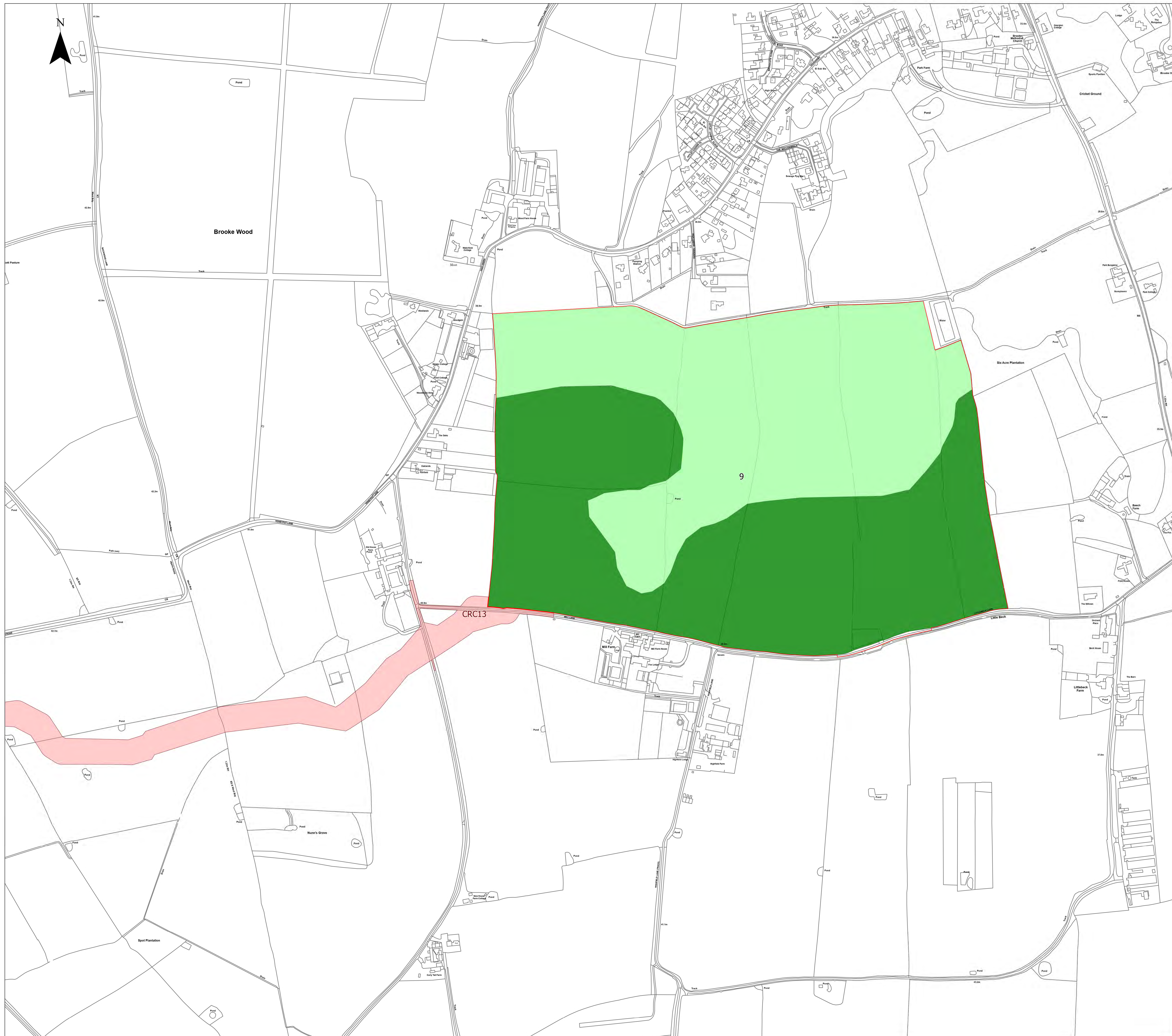
- Legend**
- Order Limits
 - Cable Route Corridor
 - Sheet Index
 - Grade 2
 - Grade 3a
 - Grade 3b
 - Grade 4
 - Non-Agricultural
 - Not Surveyed
 - Not Surveyed - Assumed BMV

Contains OS data © Crown Copyright and database right 2026. Contains data from OS Zoomstack
 © Crown copyright and database rights 2025 Ordnance Survey AC0000808122
 © Crown copyright and database rights 2025 Ordnance Survey AC0000849896



APFP Regulation: 5(2)(a)	Application Doc No. 6.2.15.1
Ref: 6.2.15.1	Date: 04/03/2026
Drawn: TL	Checked: LB

Figure 15.1 ALC Results
 Index Sheet
 Revision B



Legend

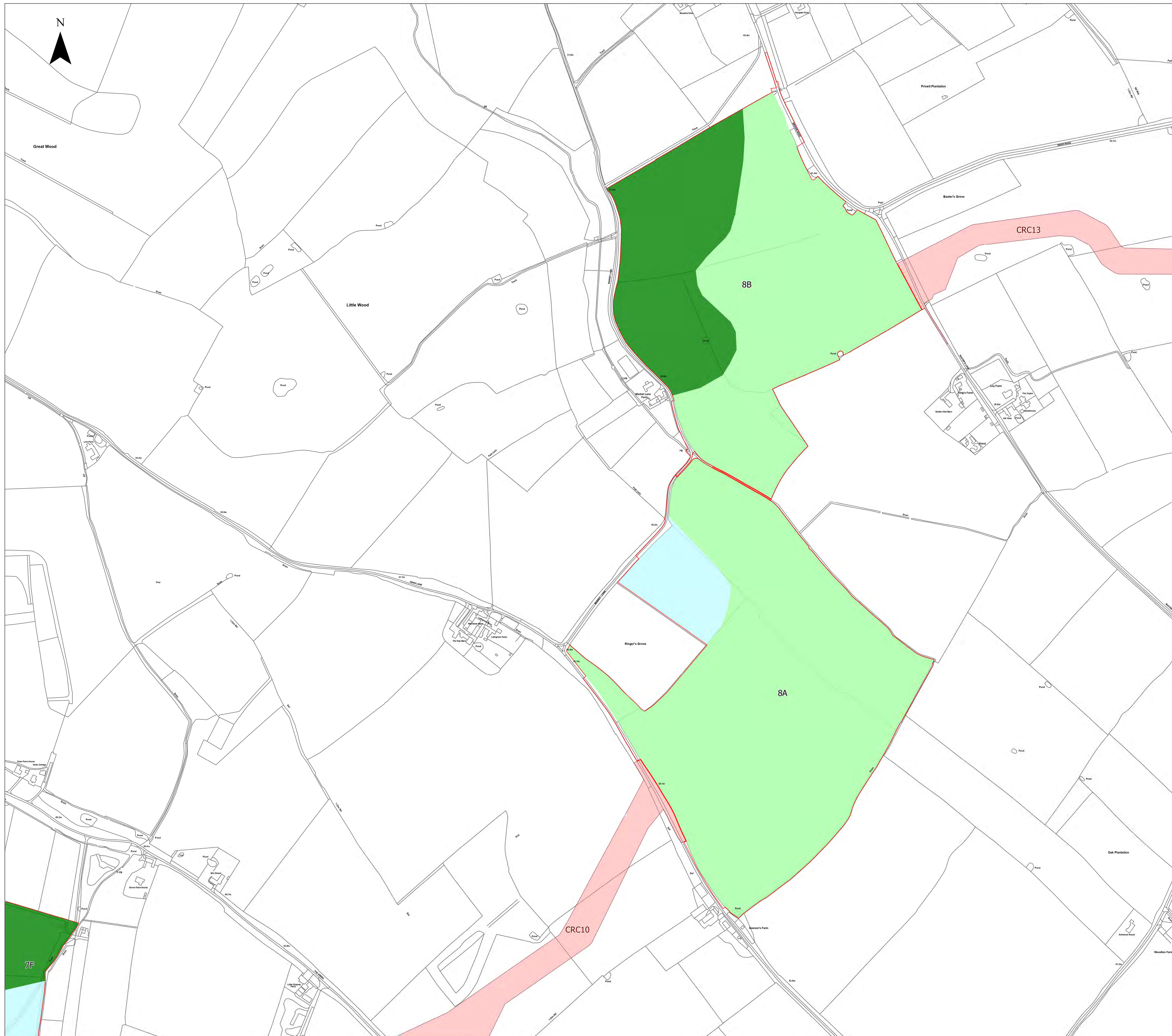
- Order Limits
- Cable Route Corridor
- Grade 3a
- Grade 3b






© Crown copyright and database rights 2025 Ordnance Survey AC0000808122
© Crown copyright and database rights 2025 Ordnance Survey AC0000849896

0 250 500 m
1:2,500 @ A0

APFP Regulation: 5(2)(a)	Application Doc No. 6.2.15.1
Ref: 6.2.15.1	Date: 04/03/2026
Drawn: TL	Checked: LB

Figure 15.1 ALC Results
Sheet 1 of 19
Revision B



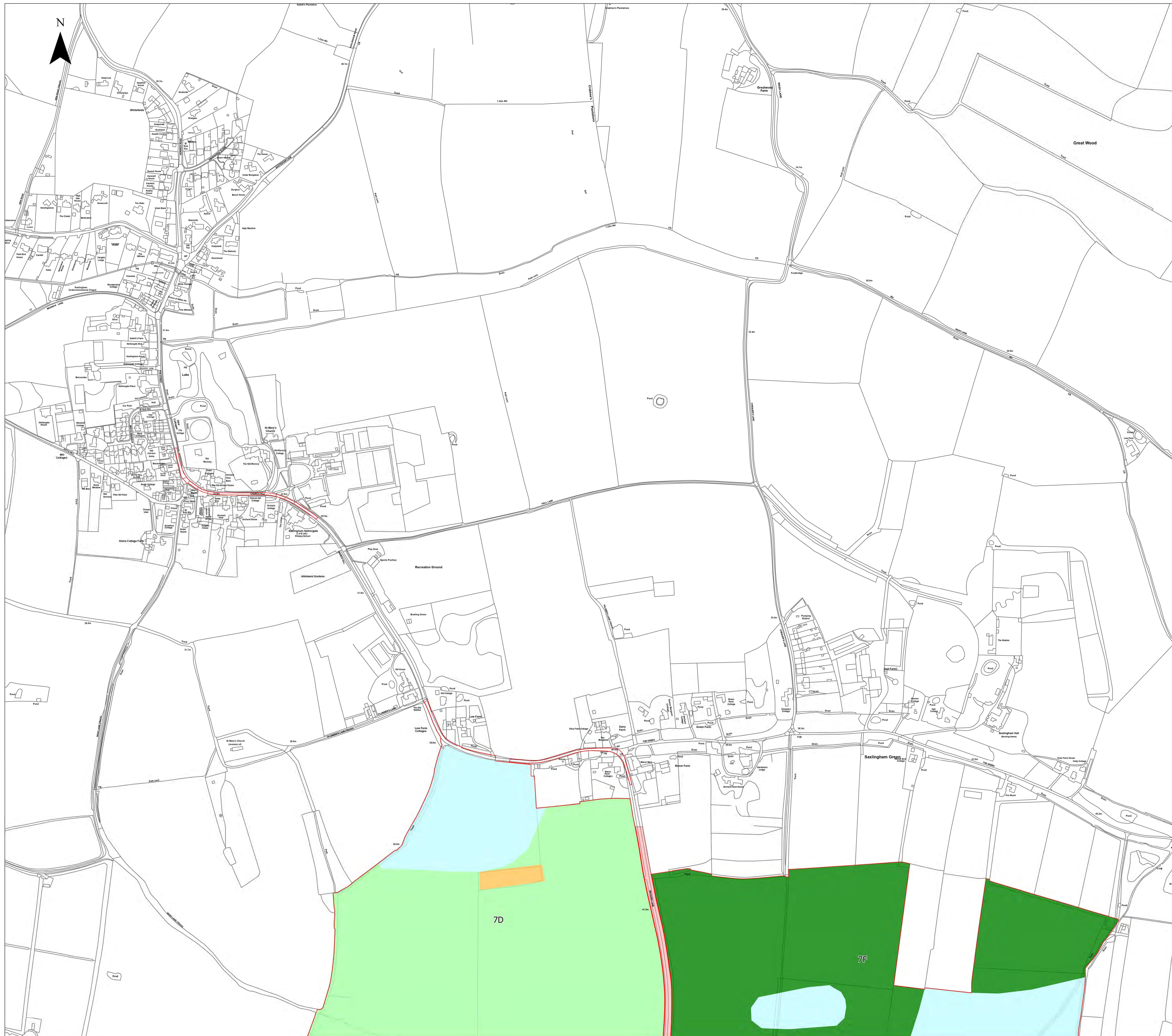
- Legend**
-  Order Limits
 -  Cable Route Corridor
 -  Grade 2
 -  Grade 3a
 -  Grade 3b

© Crown copyright and database rights 2025 Ordnance Survey AC0000808122
© Crown copyright and database rights 2025 Ordnance Survey AC0000849896

0 250 500 m
1:2,500 @ A0

APFP Regulation: 5(2)(a)	Application Doc No. 6.2.15.1
Ref: 6.2.15.1	Date: 04/03/2026
Drawn: TL	Checked: LB

Figure 15.1 ALC Results
Sheet 2 of 19
Revision B



Legend

- Order Limits
- Cable Route Corridor
- Grade 2
- Grade 3a
- Grade 3b
- Non-Agricultural

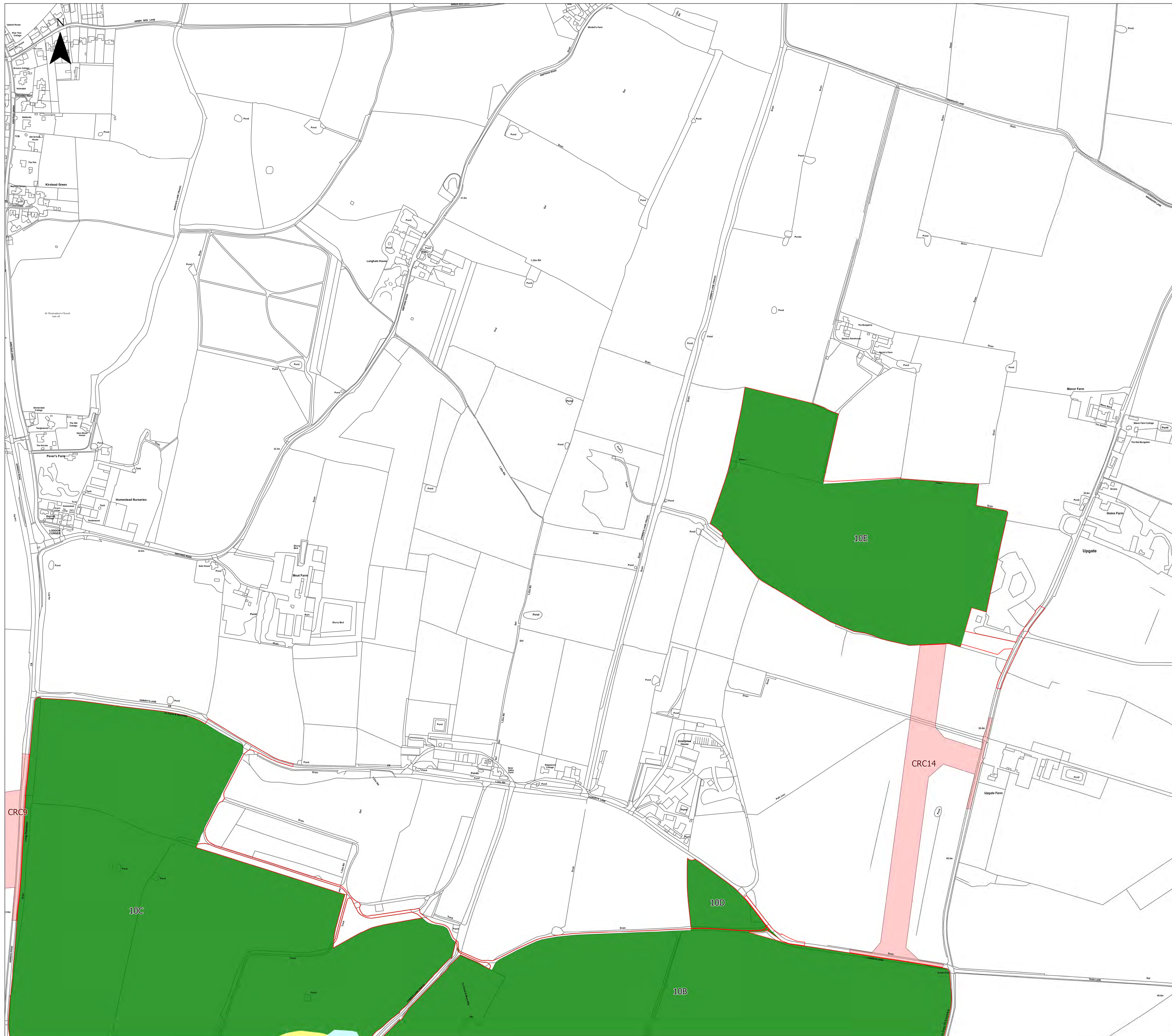
© Crown copyright and database rights 2025 Ordnance Survey AC0000808122
 © Crown copyright and database rights 2025 Ordnance Survey AC0000849896






0 250 500 m
 1:2,500 @ A0

APFP Regulation: 5(2)(a)	Application Doc No. 6.2.15.1
Ref: 6.2.15.1	Date: 04/03/2026
Drawn: TL	Checked: LB

Figure 15.1 ALC Results
 Sheet 3 of 19
 Revision B





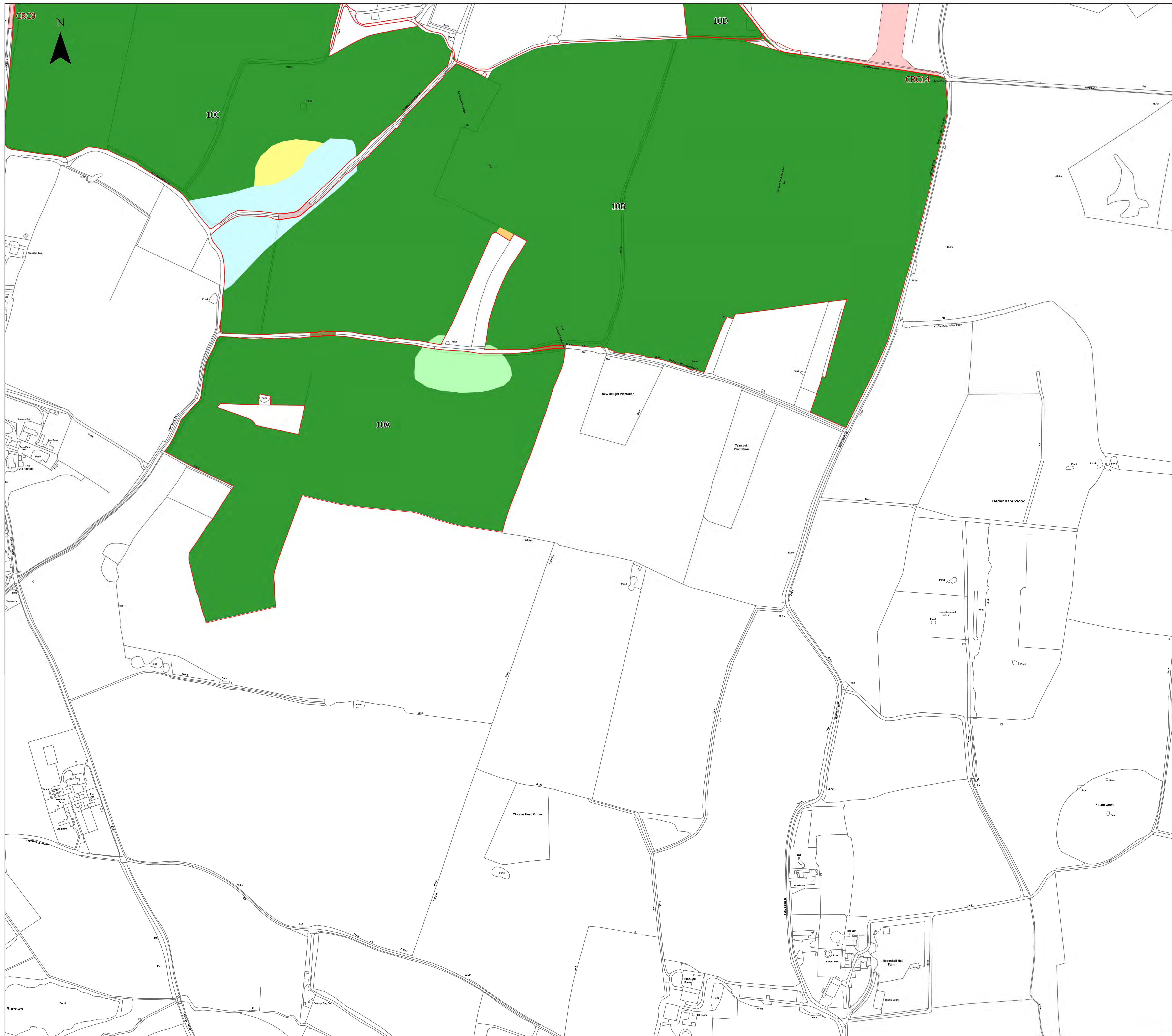
- Legend**
-  Order Limits
 -  Cable Route Corridor
 -  Grade 2
 -  Grade 3a
 -  Grade 4

© Crown copyright and database rights 2025 Ordnance Survey AC0000808122
© Crown copyright and database rights 2025 Ordnance Survey AC0000849896







0 250 500 m
1:2,500 @ A0

APFP Regulation: 5(2)(a)	Application Doc No. 6.2.15.1
Ref: 6.2.15.1	Date: 04/03/2026
Drawn: TL	Checked: LB

Figure 15.1 ALC Results
Sheet 4 of 19
Revision B



Legend

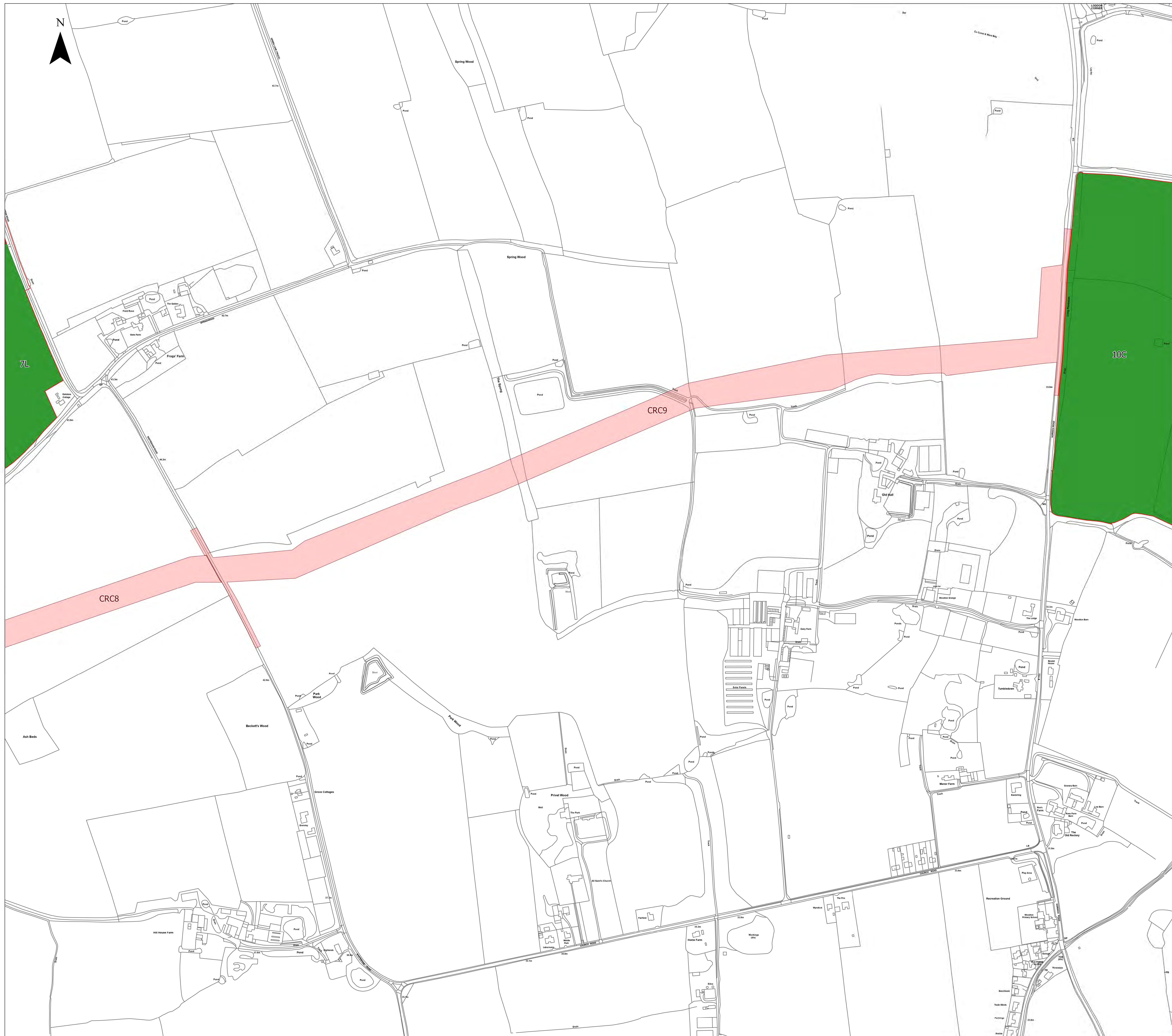
-  Order Limits
-  Cable Route Corridor
-  Grade 2
-  Grade 3a
-  Grade 3b
-  Grade 4
-  Non-Agricultural

© Crown copyright and database rights 2025 Ordnance Survey AC0000808122
© Crown copyright and database rights 2025 Ordnance Survey AC0000849896

0 250 500 m
1:2,500 @ A0

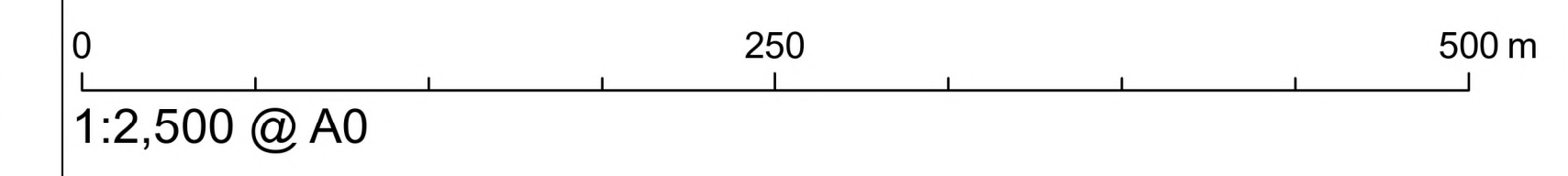
APFP Regulation: 5(2)(a)	Application Doc No. 6.2.15.1
Ref: 6.2.15.1	Date: 04/03/2026
Drawn: TL	Checked: LB

Figure 15.1 ALC Results
Sheet 5 of 19
Revision B



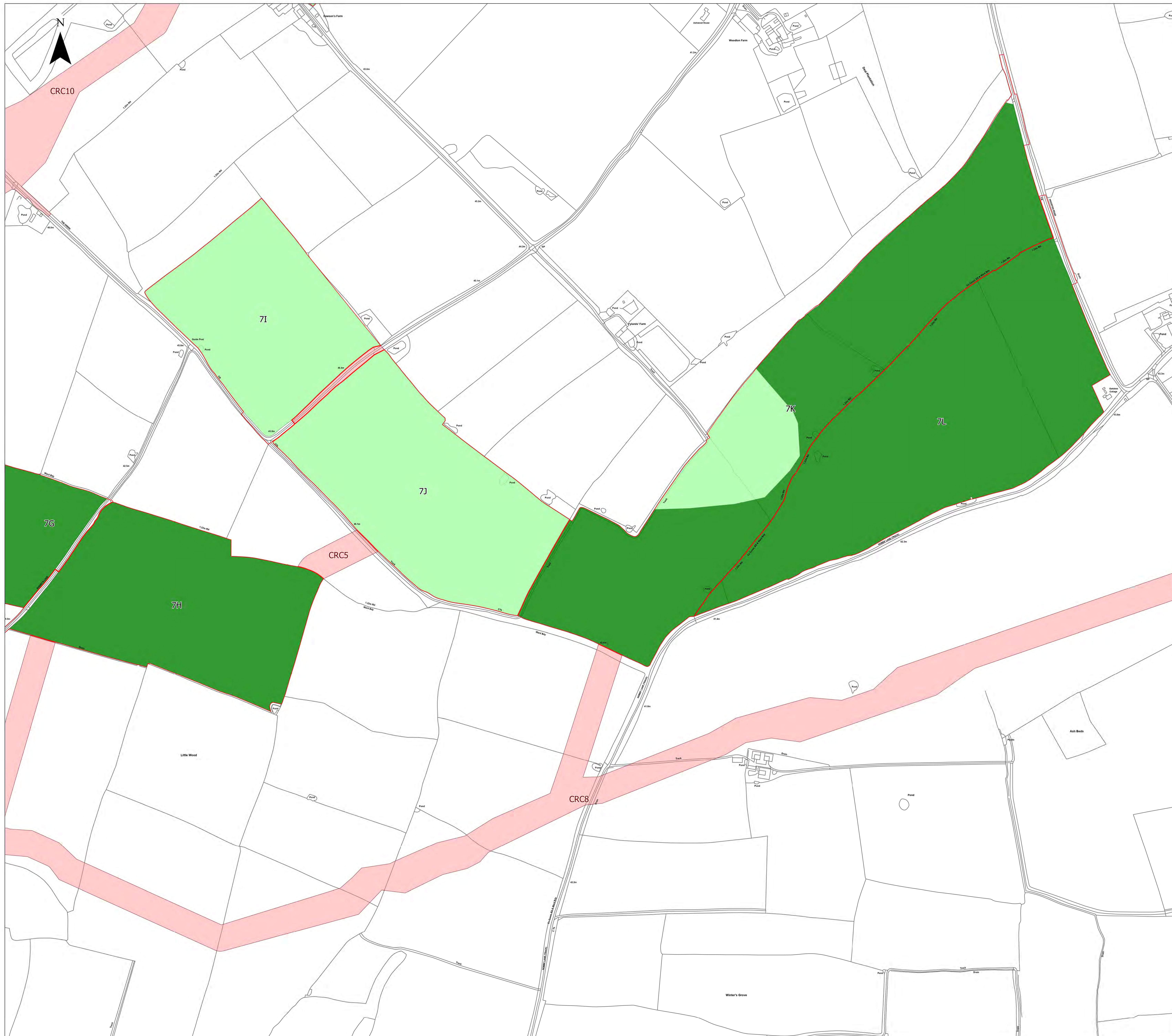
- Legend**
- Order Limits
 - Cable Route Corridor
 - Grade 3a

© Crown copyright and database rights 2025 Ordnance Survey AC0000808122
 © Crown copyright and database rights 2025 Ordnance Survey AC0000849896



APFP Regulation: 5(2)(a)	Application Doc No. 6.2.15.1
Ref: 6.2.15.1	Date: 04/03/2026
Drawn: TL	Checked: LB

Figure 15.1 ALC Results
 Sheet 6 of 19
 Revision B



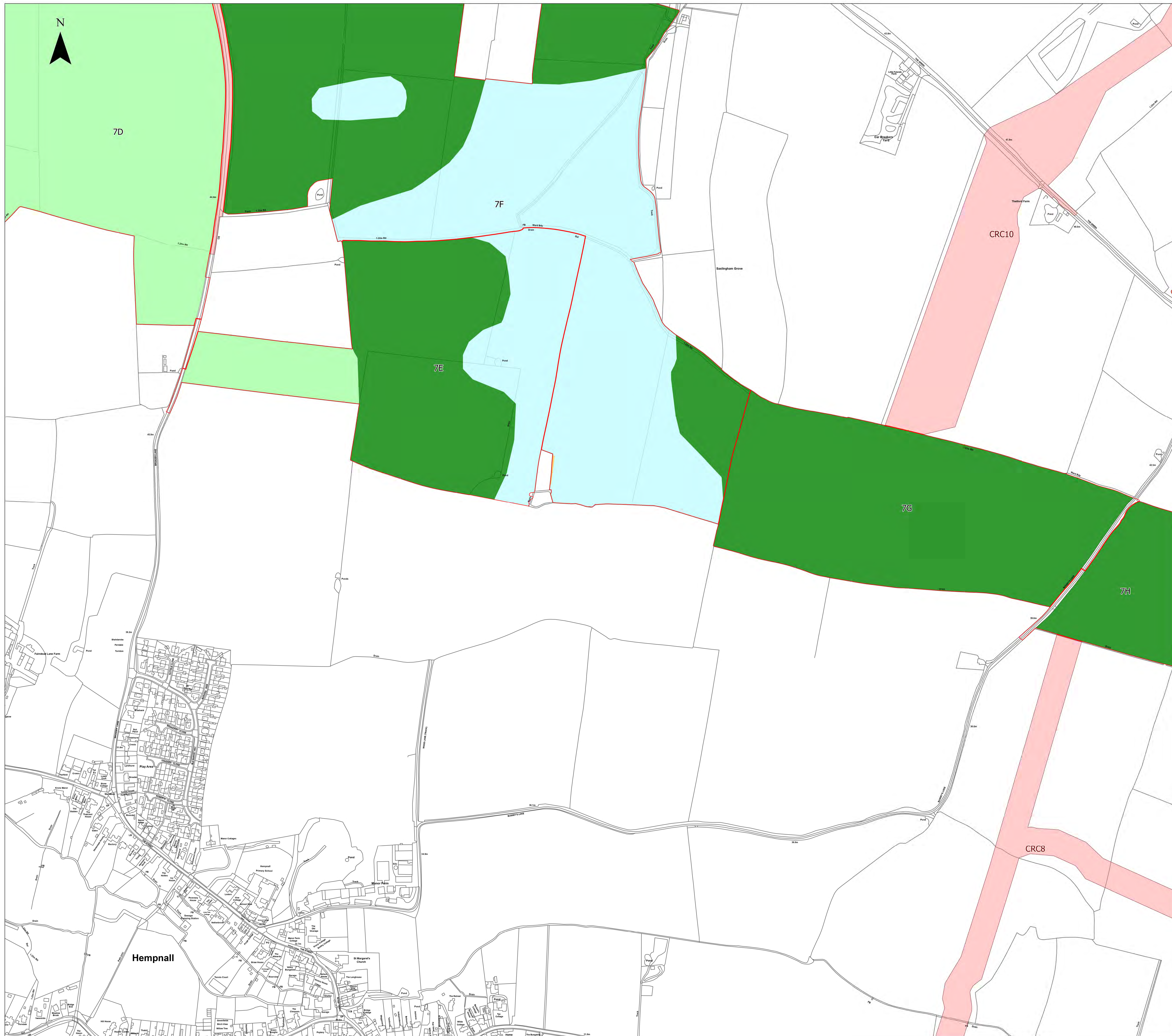
- Legend**
- Order Limits
 - Cable Route Corridor
 - Grade 3a
 - Grade 3b

© Crown copyright and database rights 2025 Ordnance Survey AC0000808122
© Crown copyright and database rights 2025 Ordnance Survey AC0000849896







0 250 500 m
1:2,500 @ A0

APFP Regulation: 5(2)(a)	Application Doc No. 6.2.15.1
Ref: 6.2.15.1	Date: 04/03/2026
Drawn: TL	Checked: LB

Figure 15.1 ALC Results
Sheet 7 of 19
Revision B



Legend

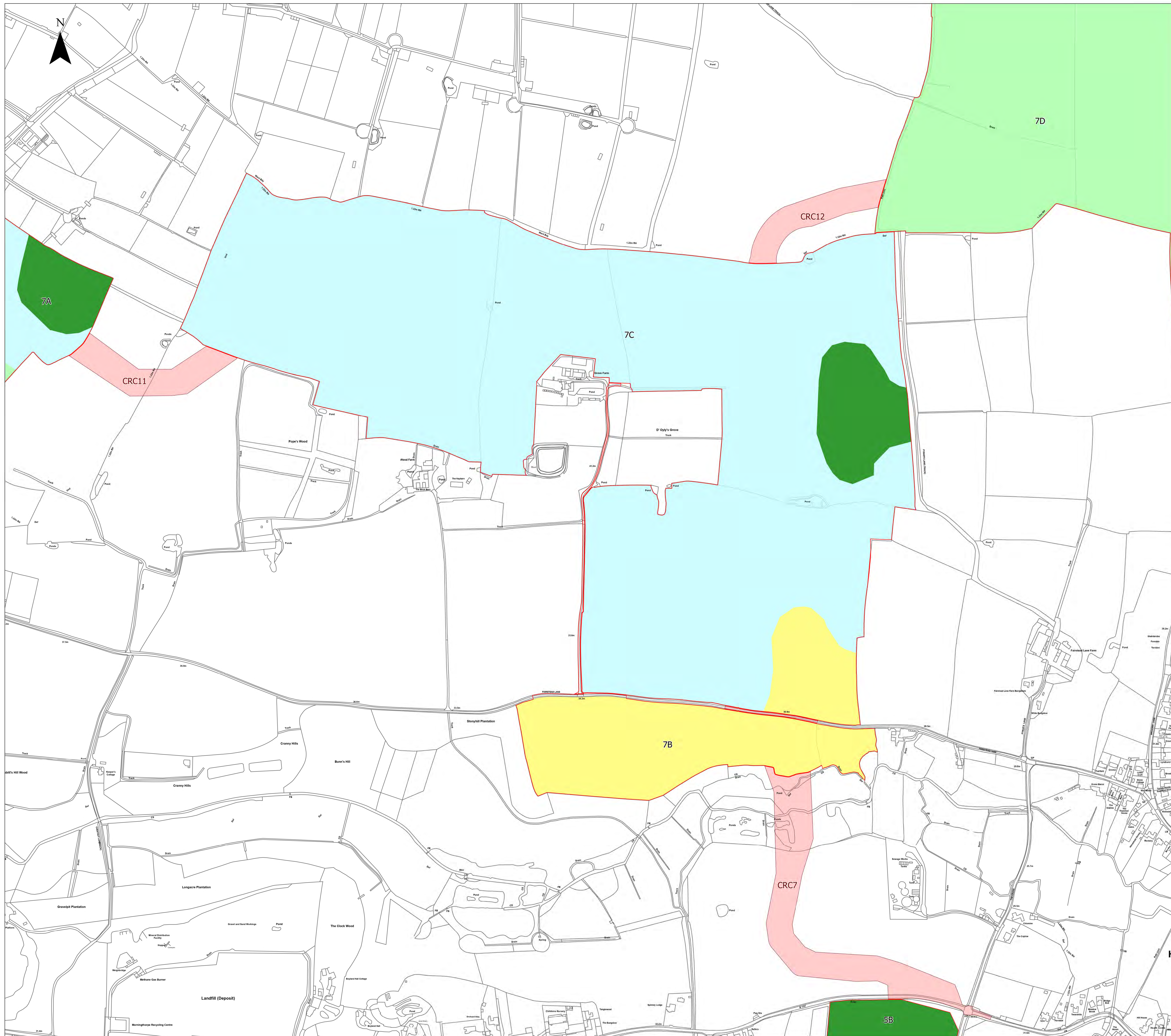
-  Order Limits
-  Cable Route Corridor
-  Grade 2
-  Grade 3a
-  Grade 3b
-  Non-Agricultural







© Crown copyright and database rights 2025 Ordnance Survey AC0000808122
© Crown copyright and database rights 2025 Ordnance Survey AC0000849896

0 250 500 m
1:2,500 @ A0

APFP Regulation: 5(2)(a)	Application Doc No. 6.2.15.1
Ref: 6.2.15.1	Date: 04/03/2026
Drawn: TL	Checked: LB

Figure 15.1 ALC Results
Sheet 8 of 19
Revision B



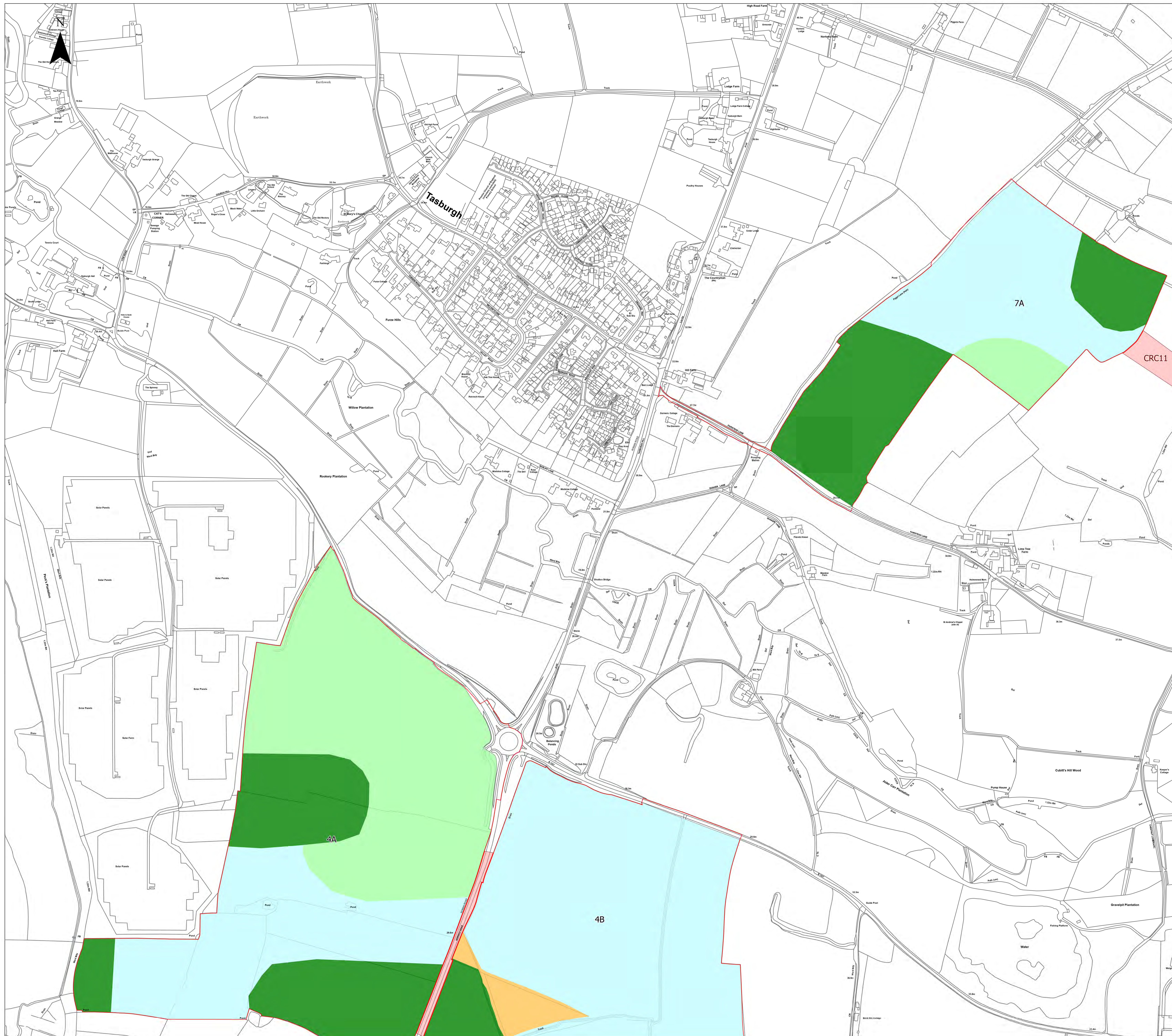
- Legend**
-  Order Limits
 -  Cable Route Corridor
 -  Grade 2
 -  Grade 3a
 -  Grade 3b
 -  Grade 4







© Crown copyright and database rights 2025 Ordnance Survey AC0000808122
© Crown copyright and database rights 2025 Ordnance Survey AC0000849896

0 250 500 m
1:2,500 @ A0

APFP Regulation: 5(2)(a)	Application Doc No. 6.2.15.1
Ref: 6.2.15.1	Date: 04/03/2026
Drawn: TL	Checked: LB

Figure 15.1 ALC Results
Sheet 9 of 19
Revision B



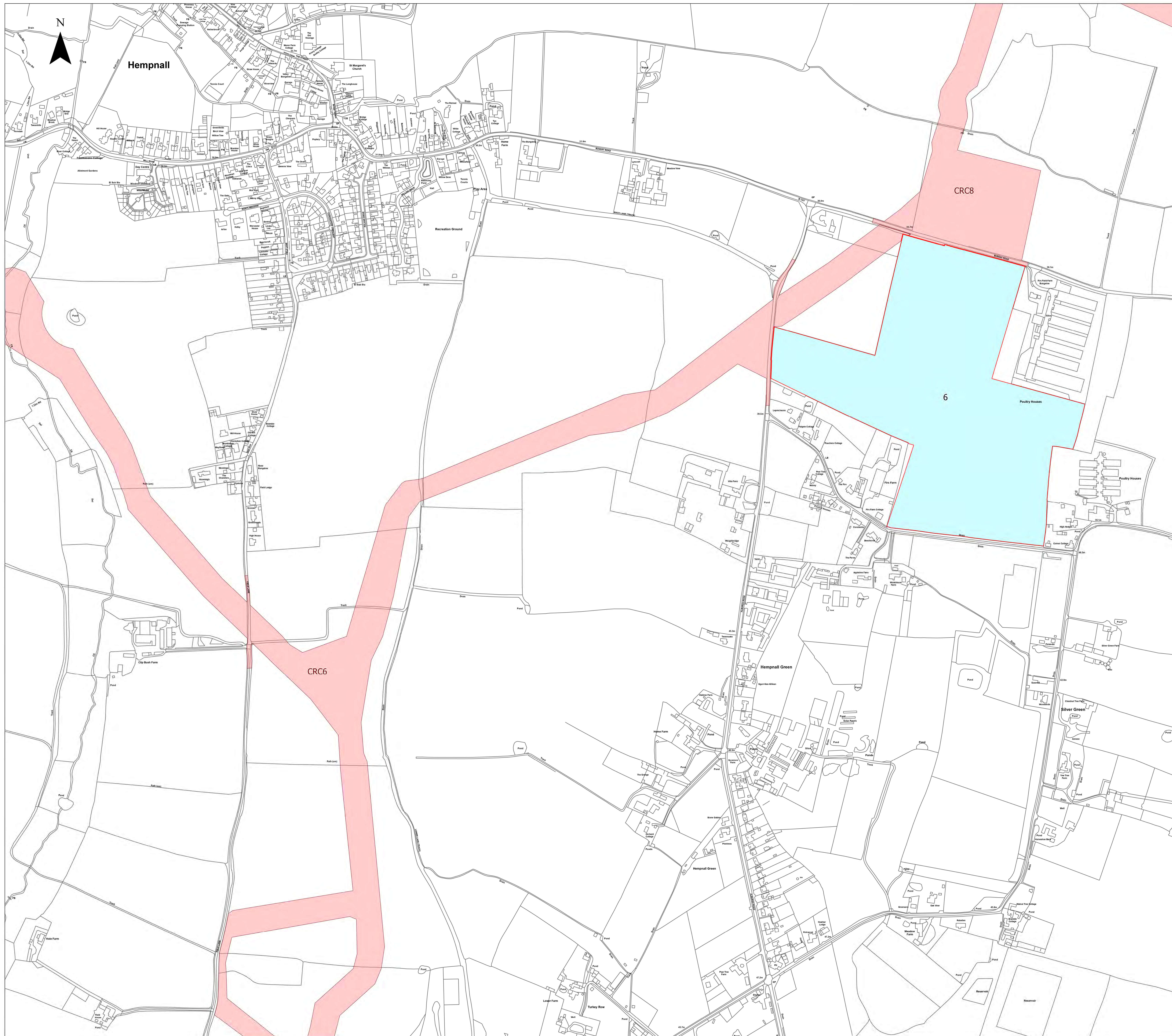
- Legend**
-  Order Limits
 -  Cable Route Corridor
 -  Grade 2
 -  Grade 3a
 -  Grade 3b
 -  Non-Agricultural

© Crown copyright and database rights 2025 Ordnance Survey AC0000808122
© Crown copyright and database rights 2025 Ordnance Survey AC0000849896

0 250 500 m
1:2,500 @ A0

APFP Regulation: 5(2)(a)	Application Doc No. 6.2.15.1
Ref: 6.2.15.1	Date: 04/03/2026
Drawn: TL	Checked: LB

Figure 15.1 ALC Results
Sheet 10 of 19
Revision B



Legend

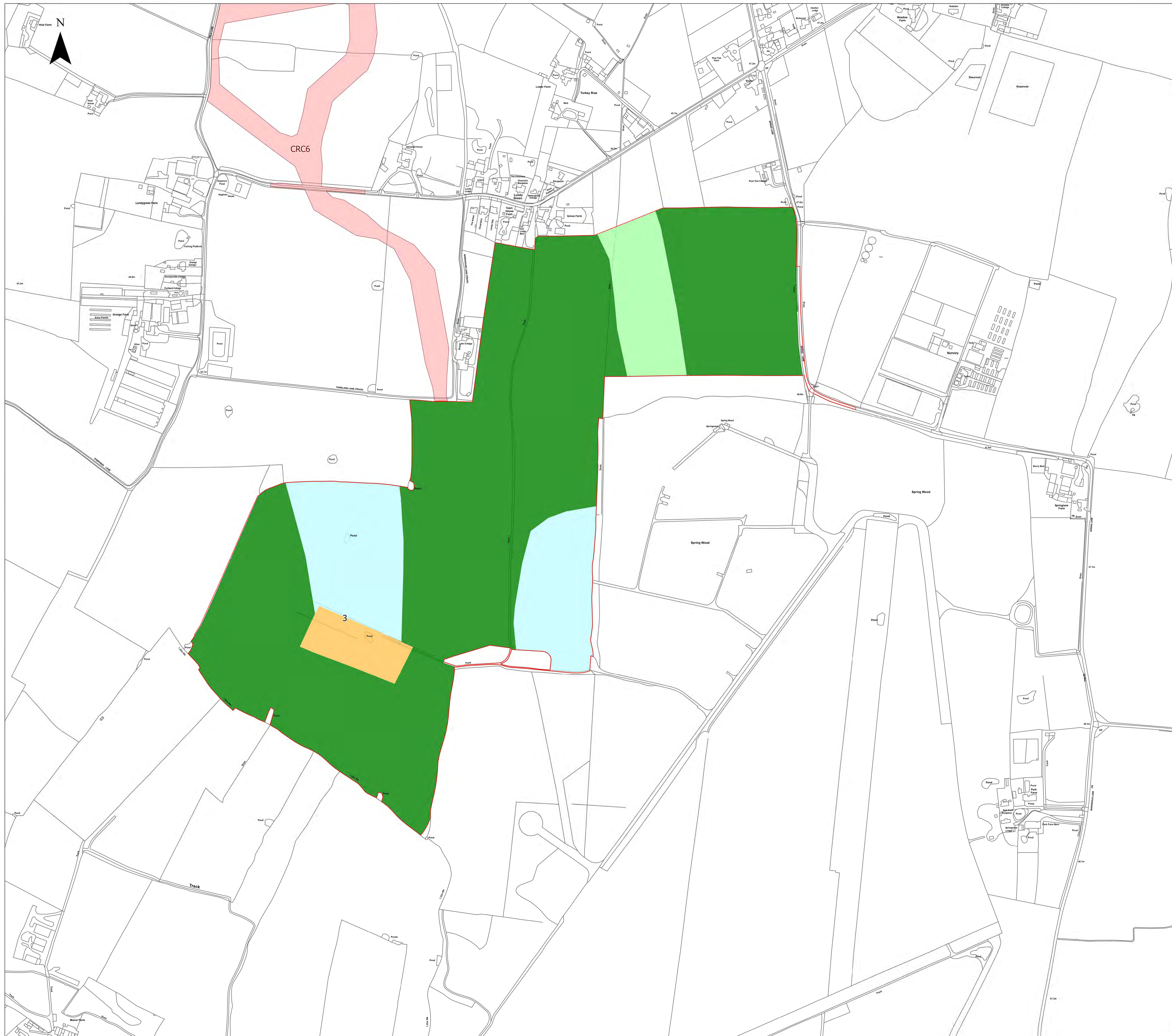
- Order Limits
- Cable Route Corridor
- Grade 2

© Crown copyright and database rights 2025 Ordnance Survey AC0000808122
© Crown copyright and database rights 2025 Ordnance Survey AC0000849896

0 250 500 m
1:2,500 @ A0

APFP Regulation: 5(2)(a)	Application Doc No. 6.2.15.1
Ref: 6.2.15.1	Date: 04/03/2026
Drawn: TL	Checked: LB

Figure 15.1 ALC Results
Sheet 11 of 19
Revision B



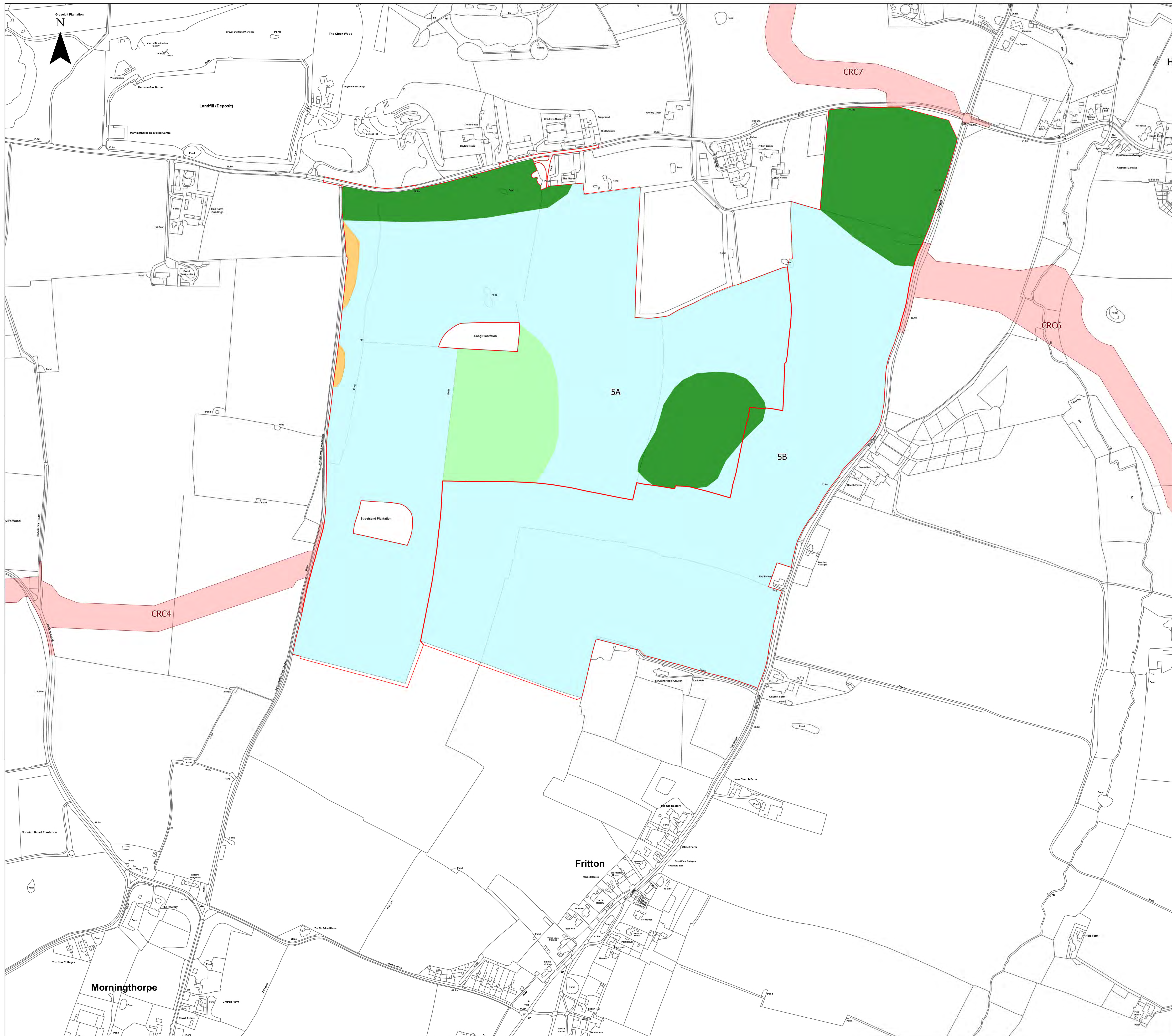
- Legend**
- Order Limits
 - Cable Route Corridor
 - Grade 2
 - Grade 3a
 - Grade 3b
 - Non-Agricultural

© Crown copyright and database rights 2025 Ordnance Survey AC0000808122
© Crown copyright and database rights 2025 Ordnance Survey AC0000849896

0 250 500 m
1:2,500 @ A0

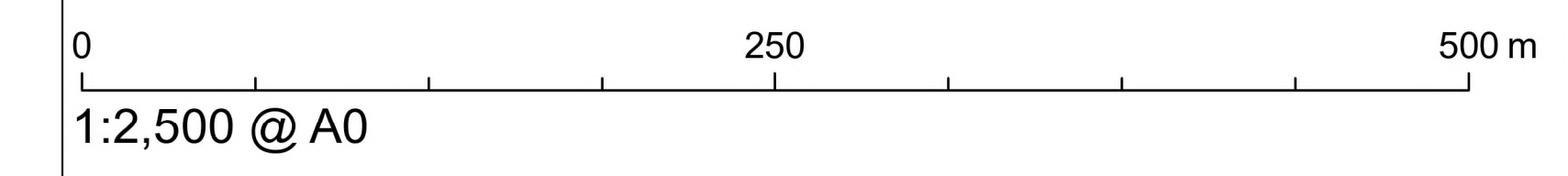
APFP Regulation: 5(2)(a)	Application Doc No. 6.2.15.1
Ref: 6.2.15.1	Date: 04/03/2026
Drawn: TL	Checked: LB

Figure 15.1 ALC Results
Sheet 12 of 19
Revision B



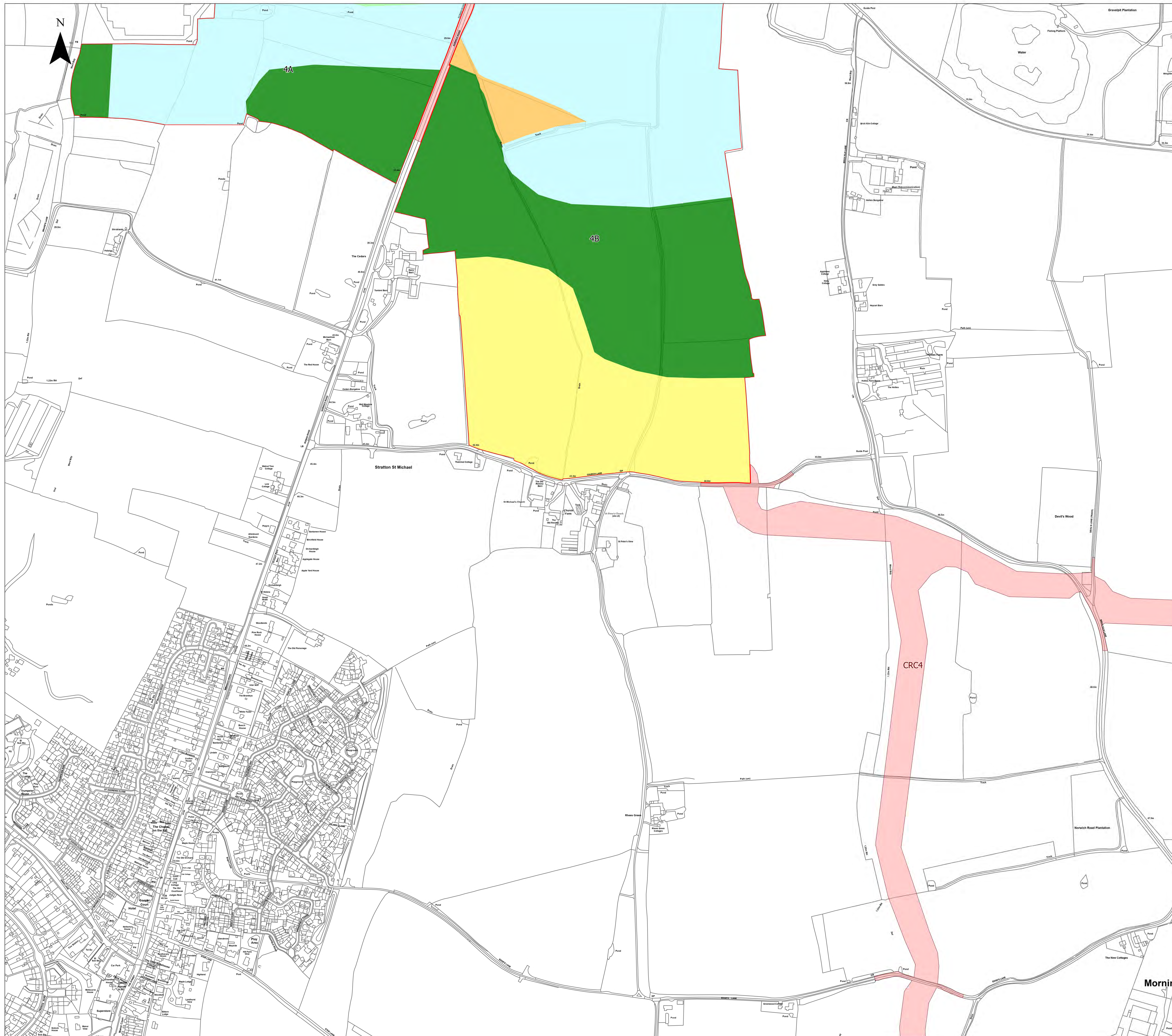
- Legend**
- Order Limits
 - Cable Route Corridor
 - Grade 2
 - Grade 3a
 - Grade 3b
 - Non-Agricultural

© Crown copyright and database rights 2025 Ordnance Survey AC0000808122
 © Crown copyright and database rights 2025 Ordnance Survey AC0000849896



APFP Regulation: 5(2)(a)	Application Doc No. 6.2.15.1
Ref: 6.2.15.1	Date: 04/03/2026
Drawn: TL	Checked: LB

Figure 15.1 ALC Results
 Sheet 13 of 19
 Revision B



Legend

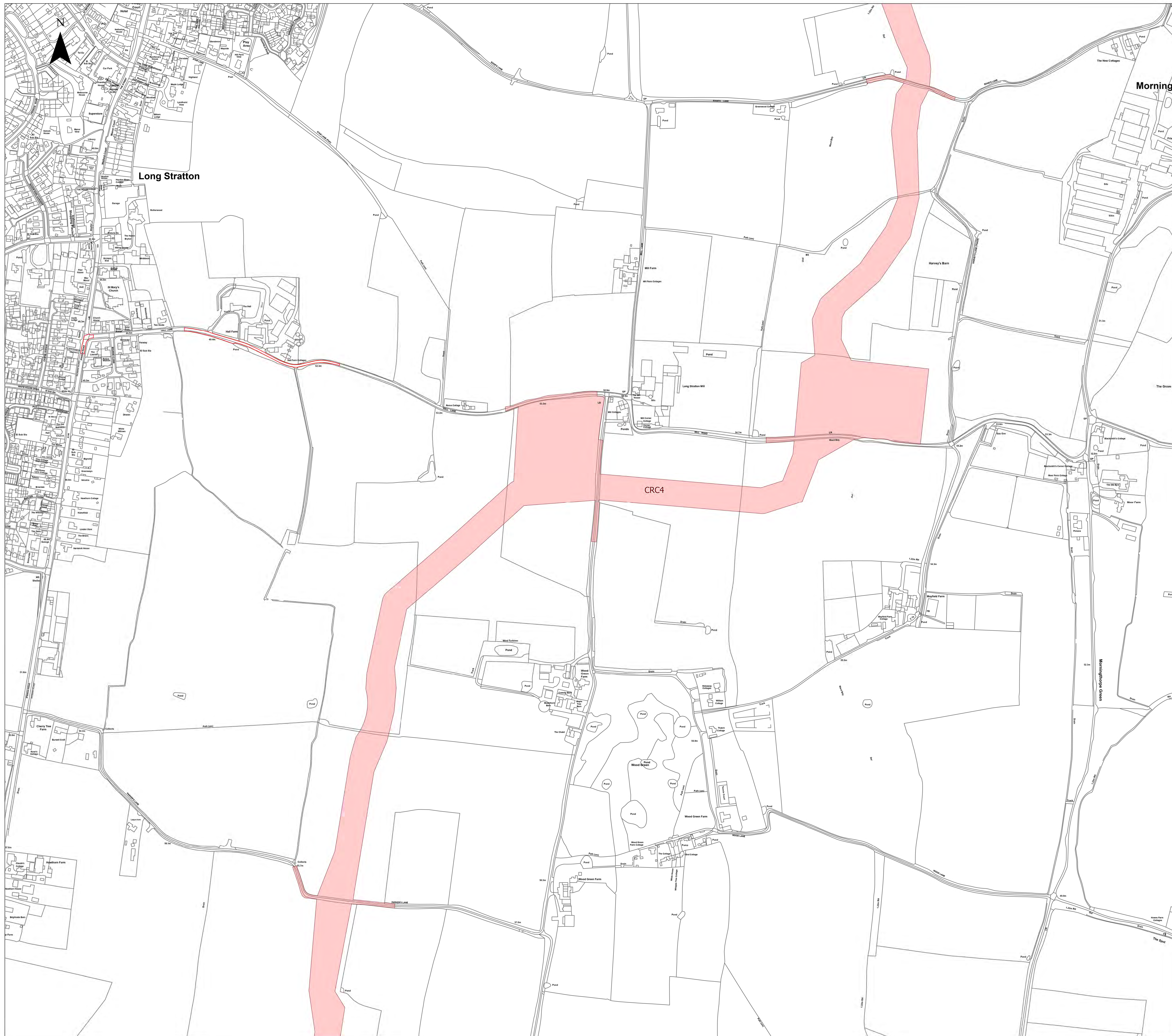
- Order Limits
- Cable Route Corridor
- Grade 2
- Grade 3a
- Grade 3b
- Grade 4
- Non-Agricultural

© Crown copyright and database rights 2025 Ordnance Survey AC0000808122
© Crown copyright and database rights 2025 Ordnance Survey AC0000849896

0 250 500 m
1:2,500 @ A0

APFP Regulation: 5(2)(a)	Application Doc No. 6.2.15.1
Ref: 6.2.15.1	Date: 04/03/2026
Drawn: TL	Checked: LB

Figure 15.1 ALC Results
Sheet 14 of 19
Revision B



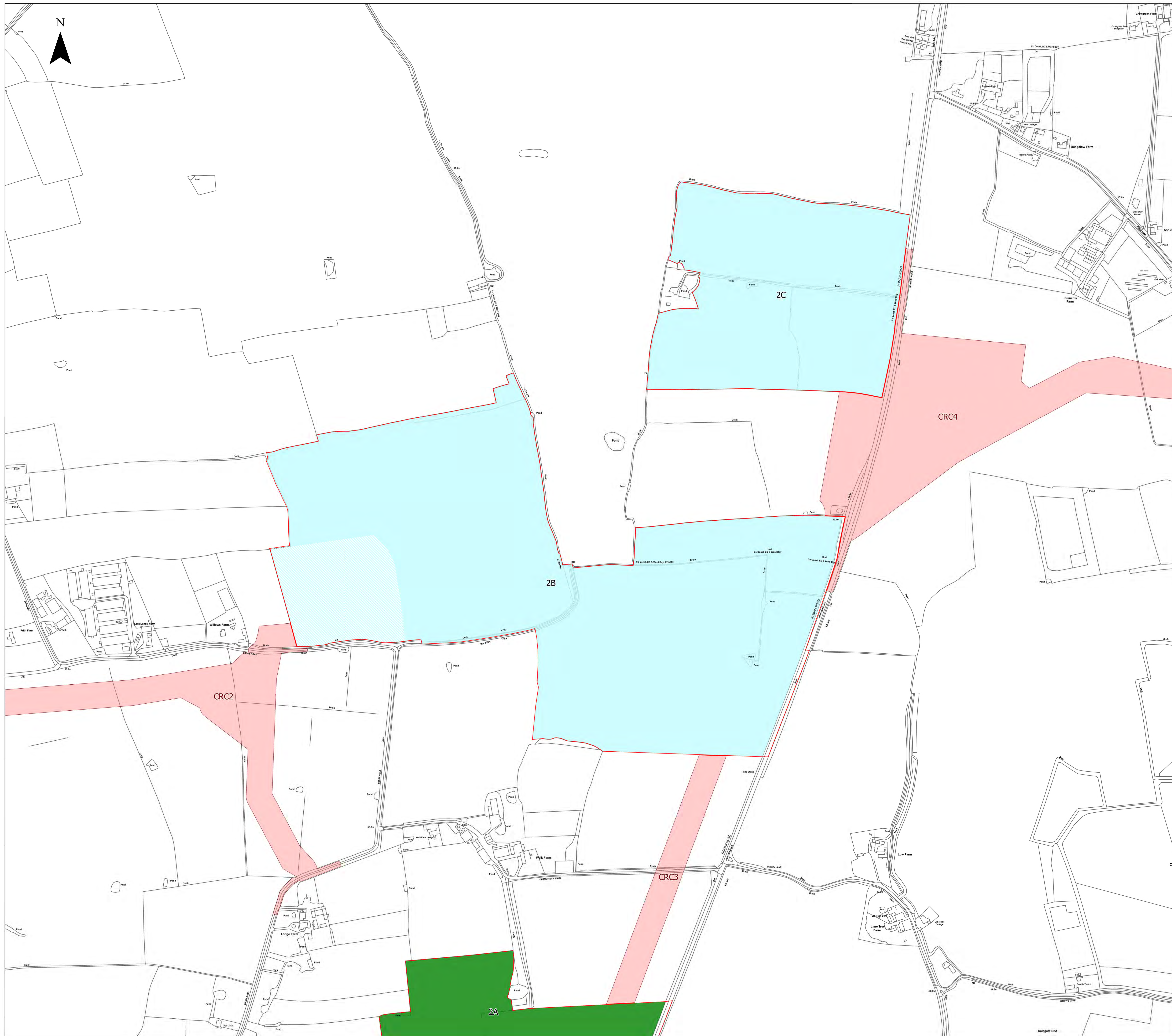
Legend
 Order Limits
 Cable Route Corridor

© Crown copyright and database rights 2025 Ordnance Survey AC0000808122
 © Crown copyright and database rights 2025 Ordnance Survey AC0000849896

0 250 500 m
 1:2,500 @ A0

APFP Regulation: 5(2)(a)	Application Doc No. 6.2.15.1
Ref: 6.2.15.1	Date: 04/03/2026
Drawn: TL	Checked: LB

Figure 15.1 ALC Results
 Sheet 15 of 19
 Revision B



Legend

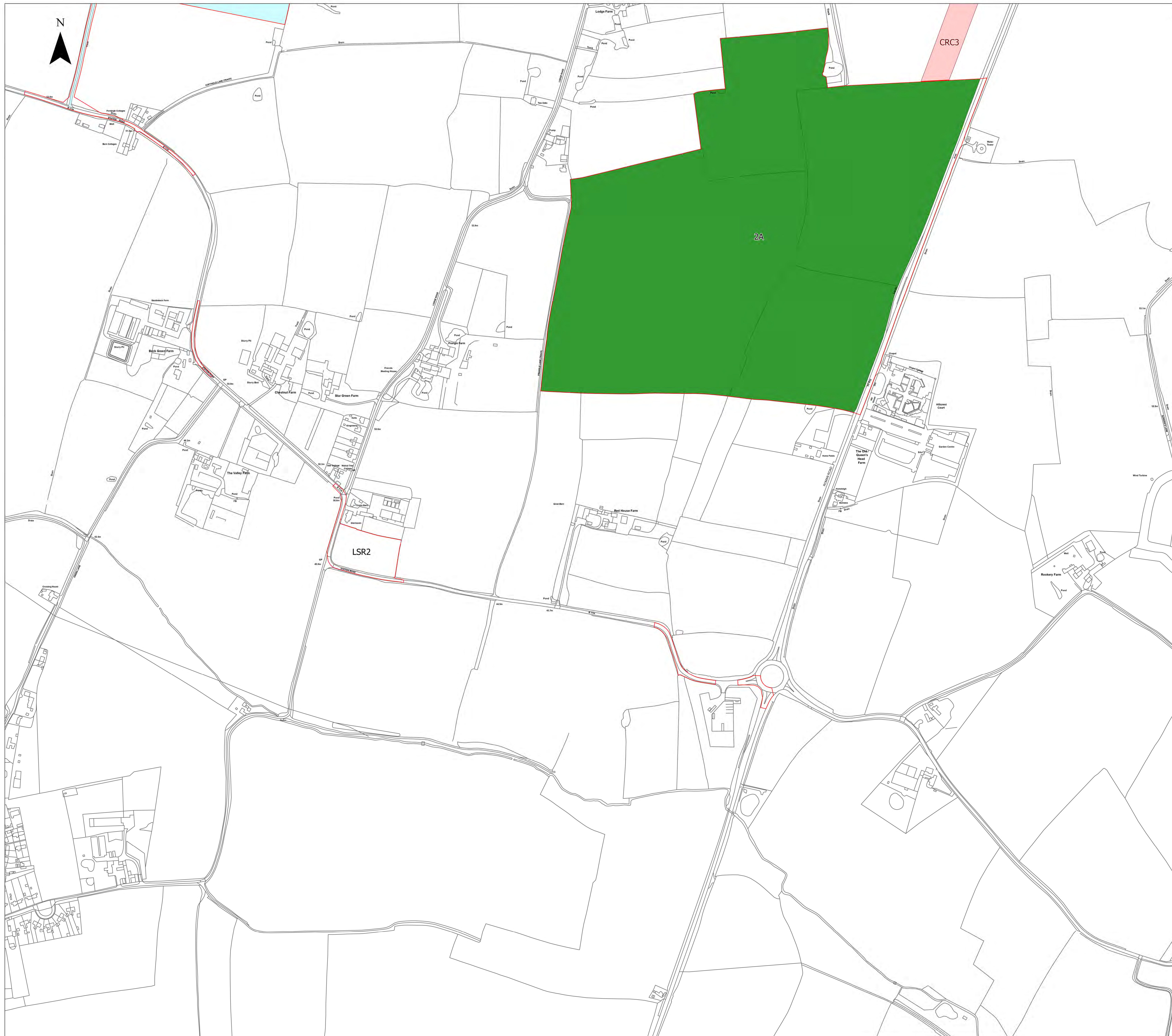
- Order Limits
- Cable Route Corridor
- Grade 2
- Grade 3a
- Not Surveyed - Assumed BMV





© Crown copyright and database rights 2025 Ordnance Survey AC0000808122
© Crown copyright and database rights 2025 Ordnance Survey AC0000849896

0 250 500 m
1:2,500 @ A0

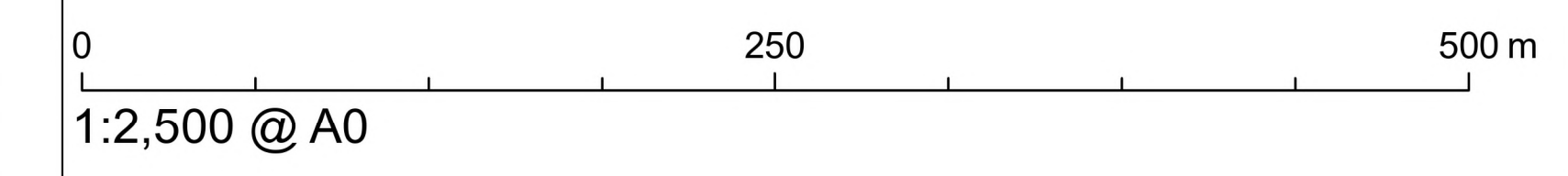
APFP Regulation: 5(2)(a)	Application Doc No. 6.2.15.1
Ref: 6.2.15.1	Date: 04/03/2026
Drawn: TL	Checked: LB

Figure 15.1 ALC Results
Sheet 17 of 19
Revision B



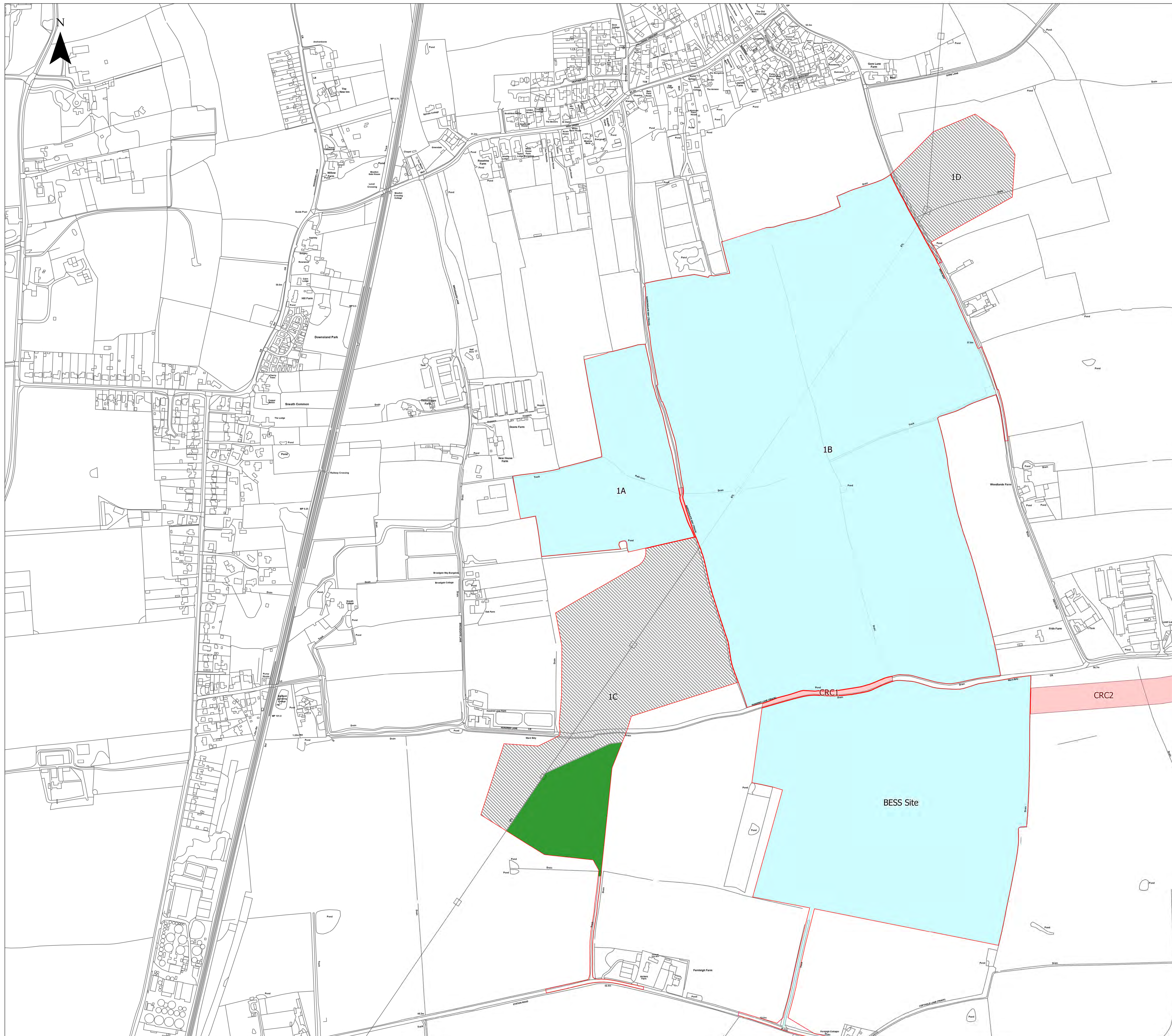
- Legend**
-  Order Limits
 -  Cable Route Corridor
 -  Grade 2
 -  Grade 3a






© Crown copyright and database rights 2025 Ordnance Survey AC0000806122
© Crown copyright and database rights 2025 Ordnance Survey AC0000849896



APFP Regulation: 5(2)(a)	Application Doc No. 6.2.15.1
Ref: 6.2.15.1	Date: 04/03/2026
Drawn: TL	Checked: LB

Figure 15.1 ALC Results
Sheet 18 of 19
Revision B



- Legend**
-  Order Limits
 -  Cable Route Corridor
 -  Grade 2
 -  Grade 3a
 -  Not Surveyed

© Crown copyright and database rights 2025 Ordnance Survey AC0000808122
© Crown copyright and database rights 2025 Ordnance Survey AC0000849896

0 250 500 m
1:2,500 @ A0

APFP Regulation: 5(2)(a) Application Doc No. 6.2.15.1

Ref: 6.2.15.1 Date: 04/03/2026

Drawn: TL Checked: LB

Figure 15.1 ALC Results
Sheet 19 of 19
Revision B